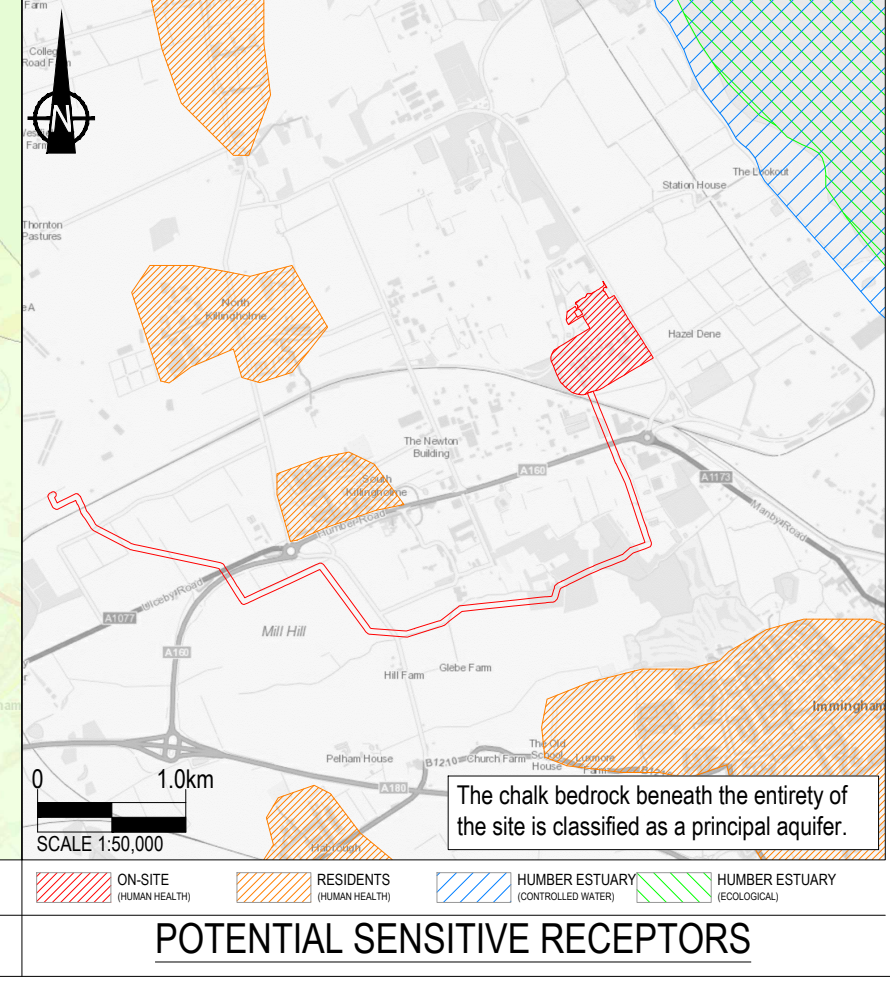
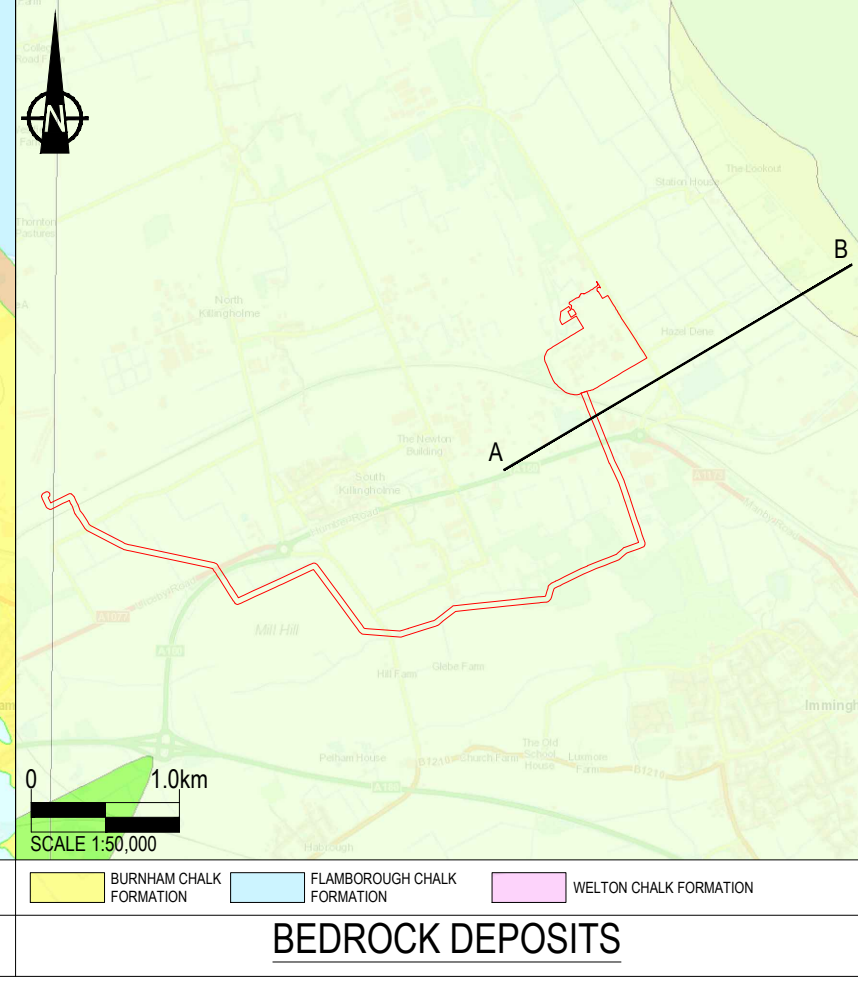
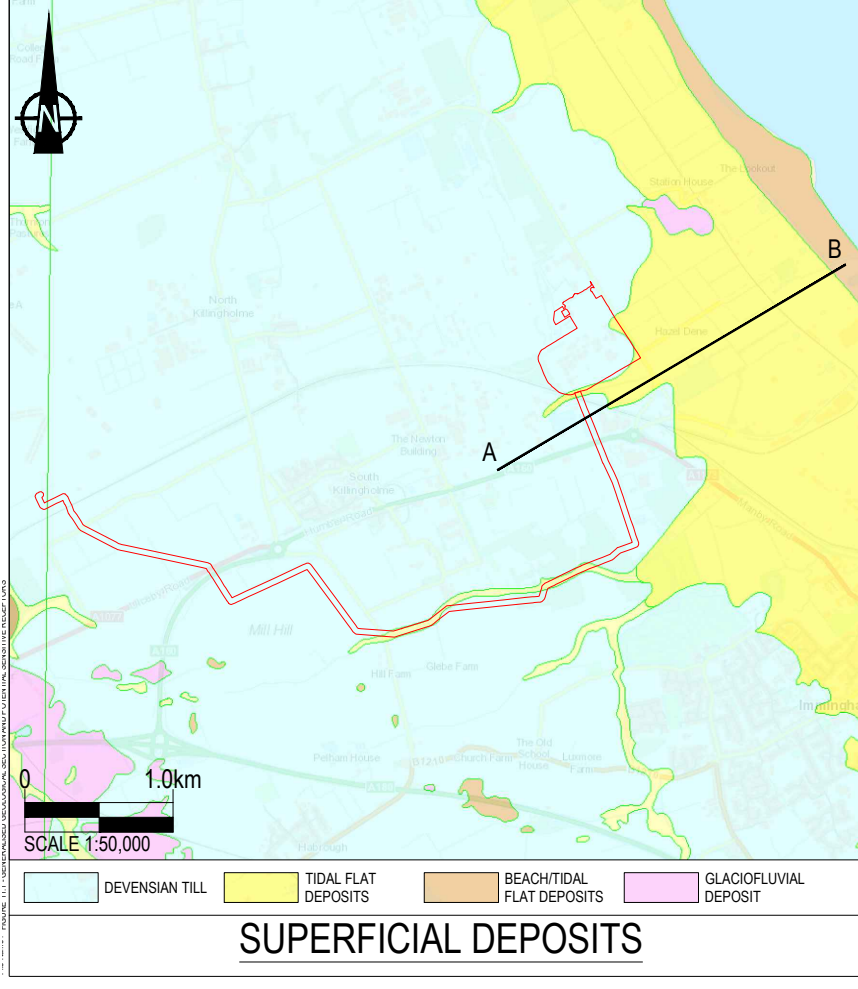
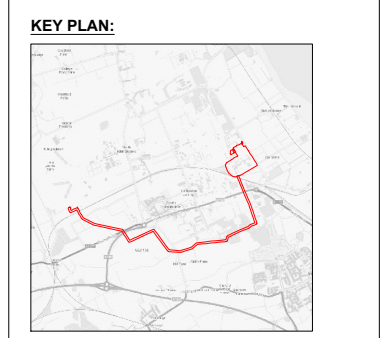


NOT FOR CONSTRUCTION

KEY:

- MADE GROUND
- GLACIAL TILL
- ALLUVIAL MUD
- SAND
- SAND AND GRAVEL
- CHALK
- TA11NExxx BGS BOREHOLE
- BHx SOCOTEC BOREHOLE (REPORT: A801518)



Copyright
Contains Ordnance Survey Data © Crown Copyright and database right 2018.
Reproduced from Ordnance Survey digital map data © Crown copyright 2018. All rights reserved.
Licence number 0100031673.
© North Lincolnshire Council 2018
Public Rights of Way sourced from rowmaps.com and adjusted to the 1:25,000 OS map where appropriate.

Purpose of Issue				
PEI REPORT				
Client				
VPI IMMINGHAM B LTD				
Project Title				
PROPOSED 299MW OCGT POWER STATION				
Drawing Title				
GENERALISED GEOLOGICAL SECTION AND POTENTIAL SENSITIVE RECEPTORS				
Designed	Drawn	Checked	Approved	Date
JC	SC	JC	DM	10.10.2018
AECOM Internal Project No.			Stability	
60547702			-	
Scale @ A3			Zone	
AS SHOWN			-	
<small>THIS DOCUMENT HAS BEEN PREPARED PURSUANT TO AND SUBJECT TO THE TERMS OF AECOM'S APPOINTMENT BY ITS CLIENT. AECOM ACCEPTS NO LIABILITY FOR ANY USE OF THIS DOCUMENT OTHER THAN BY ITS ORIGINAL CLIENT OR FOLLOWING AECOM'S EXPRESS AGREEMENT TO SUCH USE, AND ONLY FOR THE PURPOSES FOR WHICH IT WAS PREPARED AND PROVIDED.</small>				
<small>AECOM Midpoint Alcon Link, Basingstoke Hampshire, RG21 7PP Tel: Telephone (01256) 310200 Fax: Fax (01256) 310201 www.aecom.com</small>				
Drawing Number				Rev
FIGURE 11.1				

